

## LONELY PLANET

### Devon & Cornwall, Lonely Planet (7th ed. Jun. 25)

ISBN 9781837583430


kr. 209,00

kr. 167,20

Lonely Planet's Devon and Cornwall is our most comprehensive guide that extensively covers all the region has to offer, with recommendations for both popular and lesser-known experiences.

Insider tips to save time and money and get around like a local, avoiding crowds and trouble spots.

Covers Exeter, Torquay, Plymouth, Dartmoor, Exmoor, Bodmin, Newquay, Isles of Scilly.



### England, Lonely Planet (13th ed. Jun. 25)

ISBN 9781837583447

kr. 219,00

Lonely Planet's England is our most comprehensive guide that extensively covers all the country has to offer, with recommendations for both popular and lesser-known experiences.

Insider tips to save time and money and get around like a local, avoiding crowds and trouble spots.

Covers London, Canterbury, Southeast England, Oxford, the Cotswolds, Bath, Bristol, Southwest England, Cambridge, Birmingham, Yorkshire, Manchester, Liverpool, Peak District, The Lake District, Newcastle, Northeast England and more.



### Great Britain, Lonely Planet (16th ed. Jun. 25)

ISBN 9781837583515

kr. 249,00

kr. 199,20

Covers: England:

London, Canterbury, Southeast England, Oxford and the Cotswolds, Bath, Bristol, Somerset, Hampshire, Wiltshire, Dorset, Devon, Cornwall, Isles of Scilly, Cambridge, East Anglia, Birmingham, the Midlands, Yorkshire, Manchester, Liverpool, Northwest England, The Lake District, Newcastle, Northeast England.

Wales:

Cardiff (Caerdydd), Pembrokeshire, South Wales, Brecon Beacons, Mid-Wales, Snowdonia and North Wales.

Scotland:

Edinburgh, Glasgow, Southern Scotland, Stirling, Central Scotland, Inverness, Northern Highlands and Islands.



### London, Lonely Planet (14th ed. Jun. 25)

ISBN 9781837583522

kr. 219,00

kr. 175,20

Lonely Planet's London is our most comprehensive guide that extensively covers all the city has to offer, with recommendations for both popular and lesser-known experiences.

Insider tips to save time and money and get around like a local, avoiding crowds and trouble spots.

Covers the West End, City of London, South Bank, Kensington, Hyde Park, Clerkenwell, Shoreditch, Spitalfields, Docklands, Hampstead, Notting Hill, Greenwich, Brixton, Peckham, Richmond, Kew, Hampton Court and more.



### Scotland, Lonely Planet (13th ed. Jun. 25)

ISBN 9781837583591

kr. 219,00

kr. 175,20

Lonely Planet's Scotland is our most comprehensive guide that extensively covers all the country has to offer, with recommendations for both popular and lesser-known experiences.

- Lonely Planet's Top Picks - a visually inspiring collection of the destination's best experiences and where to have them.



- Insider tips to save time and money and get around like a local, avoiding crowds and trouble spots.  
Covers Edinburgh, Glasgow, Dundee, Angus, Aberdeen, Moray, Loch Lomond, the Hebrides, Inverness, Orkney, Shetland and more.

**Scotland's Highlands & Islands, Lonely Planet (6th ed. Jun. 25)** **kr. 219,00**  
ISBN 9781837583607 **kr. 175,20**

- Lonely Planet's Top Picks - a visually inspiring collection of the destination's best experiences and where to have them.  
Insider tips to save time and money and get around like a local, avoiding crowds and trouble spots.  
Covers West Highland Way, Central Highlands, The Great Glen and Lochaber, Skye and The Western Isles, Northwest Highlands, Orkney Islands, Shetland Islands.



**Wales, Lonely Planet (8th ed. Jun. 25)** **kr. 219,00**  
ISBN 9781837583614 **kr. 175,20**

Lonely Planet's Wales is our most comprehensive guide that extensively covers all the country has to offer, with recommendations for both popular and lesser-known experiences. Admire awe-inspiring Conwy Castle, explore the scenery on the Wales Coast Path and take a trip on the Welsh Highland Railway; all with your trusted travel companion.  
Covers Cardiff, Brecon Beacons, Swansea, the Gower, Carmarthenshire, Pembrokeshire, Aberystwyth, Snowdonia, Anglesey and more



## LONELY PLANET EXPERIENCE

**Experience England, Lonely Planet (2nd ed. Jun. 25)** **kr. 229,00**  
ISBN 9781837583454 **kr. 183,20**

Lonely Planet's Experience England is your guide to unforgettable experiences and local surprises.  
Inside Lonely Planet's Experience England:  
Covers London and Around, Southeast England, Southwest England, Birmingham and the Midlands, Northwest England.



**Experience Great Britain, Lonely Planet (2nd ed. Jun. 25)** **kr. 229,00**  
ISBN 9781837583461 **kr. 183,20**

Lonely Planet's Experience Great Britain is your guide to unforgettable experiences and local surprises.  
Unique experiences to string together an unforgettable trip.  
Inspiring full-colour travel photography and maps throughout.  
Covers London, Southeast England, Southwest England, Birmingham and the Midlands, Northern England, Wales, South Scotland, North Scotland.



**Experience London, Lonely Planet (2nd ed. Jun. 25)** **kr. 229,00**  
ISBN 9781837583478 **kr. 183,20**

Lonely Planet's Experience London is your guide to unforgettable experiences and local surprises.  
Inspiring full-colour travel photography and maps throughout.  
Covers The West End, City of London, South Bank, Kensington and Hyde Park, Clerkenwell, Shoreditch and Spitalfields, East London, Hampstead and North London, Notting Hill & West London; Brixton, Peckham and South London.



**Experience Scotland, Lonely Planet (2nd ed. Jun. 25)**

ISBN 9781837583492


**Kr. 229,00**

kr. 183,20

Lonely Planet's Experience Scotland is your guide to unforgettable experiences and local surprises.

Practical info and tips on money, getting around, unique and local ways to stay, and responsible travel.

Covers Edinburgh, Glasgow, Southern Scotland, Stirling, Fife and Perthshire, The Northeast, Southern Highlands and Islands, Central Highlands, Northern Highlands, Skye and the Outer Hebrides, Orkney, Shetland.


**Experience Wales, Lonely Planet (2nd ed. Jun. 25)**

ISBN 9781837583508

**kr. 229,00**


kr. 183,20

- Unique experiences to string together an unforgettable trip

- Inspiring full-colour travel photography and maps throughout

- Highlights and trip builders to help tailor a trip to your personal needs and interests

Covers Cardiff, Brecon Beacons and Southeast Wales, Swansea, Gower and Carmarthenshire, St Davids and Pembrokeshire, Mid-Wales, Snowdonia, Anglesey and the North Coast



## LONELY PLANET MAPS

**Edinburgh City Map, Lonely Planet (2nd ed. Jun. 25)**

ISBN 9781787018266

**kr. 79,00**

kr. 63,20

Durable and waterproof, with a handy slipcase and an easy-fold format, Lonely Planet's Edinburgh City Map is your conveniently sized passport to travelling with ease. With this easy-to-use, full-colour navigation tool in your back pocket, you can truly get to the heart of Edinburgh, so begin your journey now!


**Lonely Planet Planning Maps:**

**Durable and waterproof, with a handy slipcase and an easy-fold format, Lonely Planet's Bath and Southwest England Planning Map is your essential navigation tool. This full-colour map features accompanying images and information about top attractions, itinerary suggestions, a transport guide, themed lists and practical travel tips:**

**kr. 79,00**

kr. 63,20

**Lonely Planet Planning Map: Bath & Southwest England (2nd ed. Jun. 25)**

ISBN 9781788687690

Salgsstop på denne vare p.g.a. fejlttryk, vi afventer genoptryk


**Lonely Planet Planning Map: Great Britain (2nd ed. Jun. 25)**

ISBN 9781787015722

**Lonely Planet Planning Map: Lake District & Cumbria (2nd ed. Jun. 25)**

ISBN 9781788688376

**Lonely Planet Planning Map: Oxford & the Cotswolds (2nd ed. Jun. 25)**

ISBN 9781788688499

**Lonely Planet Planning Map: Scotland (2nd ed. Jun. 25)**

ISBN 9781788688796


**Lonely Planet Planning Map: Wales, Lonely Planet (2nd ed. Jun. 25)**

ISBN 9781788688987



## LONELY PLANET POCKET

### Edinburgh Pocket, Lonely Planet (8th ed. Jun. 25)

ISBN 9781837583539

kr. 129,00

kr. 103,20

Lonely Planet's Pocket Edinburgh is your guide to the city's best experiences and local life - neighbourhood by neighbourhood. Covers Old Town, Holyrood and Arthur's Seat, New Town, West End and Dean Village, Stockbridge, Leith, South Edinburgh and more.



### Glasgow Pocket, Lonely Planet (3rd ed. Jun. 25)

ISBN 9781837583546

kr. 129,00

kr. 103,20

Inside Lonely Planet's Pocket Glasgow:

- Essential info at your fingertips - hours of operation, phone numbers, websites, transit tips, prices.
- Honest reviews for all budgets - eating, sightseeing, going out, shopping, hidden gems that most guidebooks miss.

Covers Central Glasgow, East End, Merchant City, Southside and the Clyde, West End and more.



## LONELY PLANET WALKING

### Best Day Walks England, Lonely Planet (1st ed. Jun. 25)

ISBN 9781837586943

kr. 229,00

kr. 183,20

Stretch your legs away from the city with Lonely Planet's Best Day Walks England and discover 60 easy escapes into nature with maps and directions.

Covers: Cumbria & the Lakes; Devon & Cornwall; Southwest England; Northern England; Central England; Southeast & East England; London Set out on foot with Lonely Planet's Best Day Walks England and explore the breathtaking landscapes of this very special country.



### Best Day Walks Italy, Lonely Planet (2nd ed. June 25)

ISBN 9781838692087

kr. 229,00

kr. 183,20

Special features - on Italy highlights for walkers, kid-friendly walks, accessible trails and what to take.

Featured regions include:

Italian Lakes, Campania and the Amalfi Coast, Abruzzo, Tuscany, Sicily, Dolomites and Stelvio, Sardinia, Umbria and Le Marche, Liguria and Western and Maritime Alps.

Over 70 maps.



### Best Day Walks Great Britain, Lonely Planet (2nd ed. Jun. 25)

ISBN 9781838692100

kr. 229,00

kr. 183,20

Lonely Planet's Best Day Walks Great Britain is your passport to 70 easy escapes into nature.

Essential info at your fingertips - walk itineraries accompanied by illustrative maps are combined with details about walk duration, distance, terrain, start/end locations and difficulty (classified as easy, easy-moderate, moderate, moderate-hard, or hard).

Over 70 maps.



## MICHELIN

### Escapades en Camping-car France 2025

ISBN 9782067265998

kr. 199,00

kr. 159,20

The book contains 104 tourist routes with ideas of stages en route, chosen for their welcome.

Includes: 22 cities, 55 family visits, 28 spas and 18 ski resorts with their authorized areas and parking lots.

For each circuit, discover the itinerary day by day with a map positioning the addresses and the stages, plus:

This guide is in French, but symbols and how to use the guide are self explanatory.



## MICHELIN MAPS

### Baltic States, Michelin National Map 781

ISBN 9782067268081

kr. 110,00

kr. 88,00

Falset kort i målestokken 1:500.000 over Estland, Letland samt Litauen (Baltikum). Med register samt køretids- og afstandstabeller. På bagsiden af kortet er trykt et register samt indsatte bykort over Tallinn Riga og Vilnius.



## BRADT TRAVEL GUIDES

### Ladakh, Jammu and the Kashmir Valley (3rd ed. Jun. 25)

ISBN 9781804692493

kr. 320,00

kr. 256,00

This new, thoroughly revised third edition of Bradt's Ladakh, Jammu and the Kashmir Valley remains the only standalone English-language guide available to this stunning region of mountain wilderness and lush valleys. Although Ladakh is becoming an ever more popular destination, Zaskar, the Kashmir Valley and Jammu are still off the beaten path, attracting only the more adventurous foreign tourist, so their treasure trove of natural and cultural wonders awaits your discovery.



### Outer Hebrides: The Western Isles of Scotland from Lewis to Barra (3rd ed. Jun. 25)

ISBN 9781804692615

kr. 260,00

kr. 208,00

Bradt's Outer Hebrides is the only up-to-date guidebook to focus solely on Scotland's Western Isles: the islands of Lewis, Harris, St Kilda, Berneray, North Uist, Benbecula, South Uist, Eriskay, Barra and Vatersay. Informed and intimate, this guidebook is ideal for people who travel with curious minds to discover places of great cultural, historical and wildlife interest.

### Slow Travel: Chilterns & The Thames Valley (2nd ed. Jun. 25)

ISBN 9781804691892

kr. 245,00

kr. 196,00

Written with intimate detail and insider tips by two locals, it is the only guidebook to provide in-depth coverage of this region, which is shared between the counties of Bedfordshire, Berkshire, Buckinghamshire, Hertfordshire and Oxfordshire. Divided into six user-friendly sections, Bradt's The Chilterns and Thames Valley lifts the lid on at makes this area so distinctive. Chalk grasslands, beech woods, streams, one of the world's most famous rivers and wooded valleys provide perfect landscapes for walking - and are easily accessible from London.




## MOON HANDBOOKS

**Patagonia: With National Parks in Argentina & Chile (6th ed. 25)** kr. 359,00  
ISBN 9781640494138 kr. 287,20

Patagonia's staggering landscapes, titanic glaciers, and rugged mountains evoke mystery and inspire self-discovery. Go to the ends of the earth with Moon Patagonia. Inside you'll find:

- Flexible itineraries including ten days exploring the best of the region, classic Patagonia road trips, and more
- Outdoor adventures: Hike the glacier of Perito Moreno National Park, see penguins and marine mammals off the coast of the Falkland Islands, and go horseback riding through the Torres mountains




## ROUGH GUIDES

**Albania, Rough Guide (1st ed. June 25)** kr. 245,00  
ISBN 9781835292150 kr. 196,00

Inside this Albania travel book, you'll find:

- Regional deep dive - coverage of key regions, offering a rich selection of places and experiences, and honest reviews of each one
- Itinerary samples - designed for various durations and interests.
- Practical information - tips on how to get there and get around, use public transport, beat the crowds, save time and money, travel responsibly and more.

Coverage includes: Tirana, Berat and central Albania, Ksamil and the Albanian Riviera, Butrint and Southern Albania, Shkoder and northern Albania, Albanian Alps.



**Central America on a Budget, Rough Guide (5th ed. June 25)** kr. 290,00  
ISBN 9781835292129 kr. 232,00

Ideal for independent travellers, this guidebook to the Central America on a Budget, written by destination experts, combines must-see sights with hidden gems and offers essential tips for both planning and on-the-ground adventures. It's sustainably printed to ensure environmental responsibility.


Coverage includes: Belize, Costa Rica, El Salvador, Guatemala, Honduras, Nicaragua, Panama



**Egypt, Rough Guide (10th ed. June 2025)** kr. 260,00  
ISBN 9781835291740 kr. 208,00

Ideal for independent travellers, this guidebook to the Egypt, written by destination experts, combines must-see sights with hidden gems and offers essential tips for both planning and on-the-ground adventures. It's sustainably printed to ensure environmental responsibility.

- Bonus eBook - Free download with purchase, offering digital access to our comprehensive guide.
- Coverage includes: Cairo, Giza, Nile Valley, Western Desert and more





**Mallorca & Menorca, Rough Guide (10th ed. June 25)**

ISBN 9781835292099

kr. 235,00

kr. 188,00

- Cultural insights - engaging stories delve into the local culture, history, arts and more, enriching your understanding of Mallorca and Menorca
- Bonus eBook - Free download with purchase, offering digital access to our comprehensive guide
- Coverage includes: Palma, Soller, Valldemossa, Deia, Magaluf, Port de Pollenca, Mao, Ciutadella, Cala Galdana, Monte Toro, Fornells & Cala Pregonda


**ROUGH GUIDE MINI**
**Corfu, Mini Rough Guide (2nd ed. Jul. 25)**

ISBN 9781835292198

kr. 115,00

kr. 92,00

- Curated recommendations of places - expert picks of main attractions, child-friendly activities and relaxing spots, plus where to take the best photos.
- Overview maps - handy maps on the inside cover flaps show Corfu and around.
- Greek section - basic vocabulary and phrases from the local language.
- Free download of the eBook - available after purchase of the printed guidebook.
- Coverage includes: Kerkyra Town, the south, north of Kerkyra Town, the northeast, the north, the northwest, the west.


**New York, Mini Rough Guide (2nd ed. Jul. 25)**

ISBN 9781835292204

kr. 115,00

kr. 92,00

- What to do in New York - recommendations for entertainment, shopping, sports, children's activities, events and nightlife.
- Practical information - how to get there and around, money, health and medical care, and tourist information.
- Overview maps - handy maps on the inside cover flaps show New York and around.
- Coverage includes: Downtown, West Midtown - Theater District, Central Midtown, East Midtown, South Midtown, Upper East Side - The Museum Mile, Central Park, Upper West Side, Harlem and North Manhattan.


**Rome, Mini Rough Guide (2nd ed. Jul. 25)**

ISBN 9781835292211

kr. 115,00

kr. 92,00

- Curated recommendations of places - expert picks of main attractions, child-friendly activities and relaxing spots, plus where to take the best photos.
- Food and drink - recommendations for local specialities and the best dining experiences.
- What to do in Rome - recommendations for entertainment, shopping, sports, children's activities, events and nightlife.
- Coverage includes: Piazza Venezia and Capitoline Hill, The Roman Forum, Palatine Hill, The Colosseum, Centro Storico, The Pantheon, The Spanish Steps and Tridente, Trevi Fountain and Quirinale, Villa Borghese, The Vatican, Trastevere, Monti and Esquilino

