


LONELY PLANET

Andalucia, Lonely Planet (12th ed. Feb. 25)

ISBN 9781837583621

Lonely Planet's Andalucia is our most comprehensive guide that extensively covers all the region has to offer, with recommendations for both popular and lesser-known experiences. Inside Lonely Planet's Andalucia Travel Guide: Lonely Planet's Top Picks - a visually inspiring collection of the destination's best experiences and where to have them. Eating and drinking - get the most out of your gastronomic experience as we reveal the regional dishes and drinks you have to try. Toolkit - all of the planning tools for solo travellers, LGBTQIA+ travellers, family travellers and accessible travel. Colour maps and images throughout. Language - essential phrases and language tips. Insider tips to save time and money and get around like a local, avoiding crowds and trouble spots.

kr. 209,00
kr. 167,20




Barcelona, Lonely Planet (13th ed. Feb. 25)

ISBN 9781838691646

Lonely Planet's Barcelona is our most comprehensive guide that extensively covers all the city has to offer, with recommendations for both popular and lesser-known experiences. Explore fantastical architecture, shop in neighbourhood markets and discover Catalan culture; all with your trusted travel companion. Inside Lonely Planet's Barcelona Travel Guide: Lonely Planet's Top Picks - a visually inspiring collection of the destination's best experiences and where to have them. Itineraries help you build the ultimate trip based on your personal needs and interests. Local insights give you a richer, more rewarding travel experience - whether it's history, people, music, landscapes, wildlife, politics.

kr. 219,00
kr. 175,20




Experience Andalucia, Lonely Planet (2nd ed. Feb. 25)

ISBN 9781837583218

Lonely Planet's Experience Andalucia is your guide to unforgettable experiences and local surprises. Inside Lonely Planet's Experience Andalucia: Unique experiences to string together an unforgettable trip. Inspiring full-colour travel photography and maps throughout. Highlights and trip builders to help tailor a trip to your personal needs and interests. Fresh perspectives to surprise you with things you hadn't thought of, as well as fresh takes on the well-known sights. Insider tips help you discover hidden gems and get around like a local.

kr. 229,00
kr. 183,20



Experience Barcelona, Lonely Planet (2nd ed. Feb. 25)

ISBN 9781837583225

Lonely Planet's Experience Barcelona is your guide to unforgettable experiences and local surprises. Inside Lonely Planet's Experience Barcelona: Unique experiences to string together for an unforgettable trip. Inspiring full-colour travel photography and maps throughout. Pull-out Barcelona map (included in print version). Highlights and neighbourhood trip builders to help tailor a trip to your personal needs and interests. Fresh perspectives and insider tips to surprise you with things you hadn't thought of, as well as fresh takes on the well-known sights.

kr. 229,00
kr. 183,20



Experience Spain, Lonely Planet (2nd ed. Feb. 25)

ISBN 9781837583249

Lonely Planet's Experience Spain is your guide to unforgettable experiences and local surprises. Inside Lonely Planet's Experience Spain: Unique experiences to string together an unforgettable trip. Inspiring full-colour travel photography and maps throughout. Highlights and trip builders to help tailor a trip to your personal needs and interests. Fresh perspectives to surprise you with things you hadn't thought of, as well as fresh takes on the well-known sights. Insider tips help you discover hidden gems and get around like a local.

kr. 229,00

kr. 183,20



Lonely Planet Planning Map: Spain, Lonely Planet (2nd ed. Feb. 25)

ISBN 9781787016583

Essential navigation tool. This full-colour map features accompanying images and information about top attractions, itinerary suggestions, a transport guide, themed lists and practical travel tips. Durable and waterproof. Easy-fold format and convenient size. Handy slipcase. Full colour and easy to use. Before-you-go info. Beautiful imagery. Tailored itineraries. Can't-miss regional highlights. Detailed town index. Transport planner

kr. 79,00

kr. 63,20


Madrid, Lonely Planet (11th ed. Feb. 25)

ISBN 9781838691868

Lonely Planet's Madrid is our most comprehensive guide that extensively covers all the city has to offer, with recommendations for both popular and lesser-known experiences. Inside Lonely Planet's Madrid Travel Guide: Lonely Planet's Top Picks - a visually inspiring collection of the destination's best experiences and where to have them. Eating and drinking - get the most out of your gastronomic experience as we reveal the regional dishes and drinks you have to try. Toolkit - all of the planning tools for solo travellers, LGBTQIA+ travellers, family travellers and accessible travel. Colour maps and images throughout. Language - essential phrases and language tips. Insider tips to save time and money and get around like a local, avoiding crowds and trouble spots.

kr. 219,00

kr. 175,20



Mallorca, Lonely Planet (7th ed. Feb 25)

ISBN 9781837583270

Lonely Planet's Mallorca is our most comprehensive guide that extensively covers all the region has to offer, with recommendations for both popular and lesser-known experiences. Inside Lonely Planet's Mallorca Travel Guide: Lonely Planet's Top Picks - a visually inspiring collection of the destination's best experiences and where to have them. Eating and drinking - get the most out of your gastronomic experience as we reveal the regional dishes and drinks you have to try. Toolkit - all of the planning tools for solo travellers, LGBTQIA+ travellers, family travellers and accessible travel. Colour maps and images throughout. Language - essential phrases and language tips. Insider tips to save time and money and get around like a local, avoiding crowds and trouble spots.

kr. 219,00

kr. 175,20



Malta & Gozo, Lonely Planet (10th ed. Feb. 25)

ISBN 9781837583287

Lonely Planet's Malta and Gozo is our most comprehensive guide that extensively covers all the country has to offer, with recommendations for both popular and lesser-known experiences. Inside Lonely Planet's Malta and Gozo Travel Guide: Lonely Planet's Top Picks - a visually inspiring collection of the destination's best experiences and where to have them. Eating and drinking - get the most out of your gastronomic experience as we reveal the regional dishes and drinks you have to try. Toolkit - all of the planning tools for solo travellers, LGBTQIA+ travellers, family travellers and accessible travel. Colour maps and images throughout. Language - essential phrases and language tips.

kr. 219,00

kr. 175,20



Seville City Map, Lonely Planet (2nd ed. Feb. 25)

ISBN 9781787016460

Durable and waterproof, with a handy slipcase and an easy-fold format, Lonely Planet's Seville City Map is your conveniently sized passport to travelling with ease. With this easy-to-use, full-colour navigation tool in your back pocket, you can truly get to the heart of Seville, so begin your journey now! Durable and waterproof. Easy-fold format and convenient size. Handy slipcase. Full colour and easy to use. Extensive street and site index. Images and information about top city attractions. Handy transport maps. Walking tour routes. Practical travel tips and directory. Itinerary suggestions.

kr. 79,00

kr. 63,20



Spain, Lonely Planet (15th ed. Feb. 25)

ISBN 9781837584857

Lonely Planet's Spain is our most comprehensive guide that extensively covers all the country has to offer, with recommendations for both popular and lesser-known experiences. Inside Lonely Planet's Spain Travel Guide: Lonely Planet's Top Picks - a visually inspiring collection of the destination's best experiences and where to have them. Eating and drinking - get the most out of your gastronomic experience as we reveal the regional dishes and drinks you have to try. Toolkit - all of the planning tools for solo travellers, LGBTQIA+ travellers, family travellers and accessible travel. Colour maps and images throughout. Language - essential phrases and language tips.

kr. 249,00

kr. 199,20



Spain & Portugal Best Road Trips, Lonely Planet (3rd ed. Feb. 25)

ISBN 9781838691462

Discover the freedom of the open road with Lonely Planet's Spain and Portugal's Best Road Trips. This trusted travel companion features 32 amazing drives, from 2-day escapes to 2-week adventures. Inside Lonely Planet's Spain and Portugal's Best Road Trips: Full-colour route maps - easy-to-read, detailed directions. Detours - delightful diversions to see Spain and Portugal's highlights along the way. Link Your Trip - cruise from one driving route to the next. Insider tips - get around like a local, avoid trouble spots and be safe on the road - local driving rules, parking, toll roads. Stretch Your Legs - the best things to do outside the car.

kr. 229,00

kr. 183,20



LONELY PLANET POCKET

Barcelona Pocket, Lonely Planet (9th ed. Feb. 25)

ISBN 9781837583300

Lonely Planet's Pocket Barcelona is your guide to the city's best experiences and local life - neighbourhood by neighbourhood. Inside Lonely Planet's Pocket Barcelona: Full-colour maps and travel photography throughout. Highlights and itineraries help you tailor a trip to your personal needs and interests. Insider tips to save time and money and get around like a local, avoiding crowds and trouble spots. Essential info at your fingertips - hours of operation, phone numbers, websites, transit tips, prices. Honest reviews for all budgets - eating, sightseeing, going out, shopping, hidden gems that most guidebooks miss. Convenient pull-out Barcelona map (included in print version), plus over 26 colour neighbourhood maps. User-friendly layout with helpful icons, and organised by neighbourhood to help you pick the best spots to spend your time.

kr. 129,00

kr. 103,20



Bilbao & San Sebastian Pocket, Lonely Planet (5th ed. Feb. 25)

ISBN 9781837583317

Lonely Planet's Pocket Bilbao and San Sebastian is your guide to the cities' best experiences and local life - neighbourhood by neighbourhood. Explore Museo Guggenheim Bilbao, sample San Sebastian's food scene and enjoy great beaches; all with your trusted travel companion. Uncover the best of Bilbao and San Sebastian and make the most of your trip! Inside Lonely Planet's Pocket Bilbao and San Sebastian: Full-colour maps and travel photography throughout. Highlights and itineraries help you tailor a trip to your personal needs and interests. Insider tips to save time and money and get around like a local, avoiding crowds and trouble spots.

kr. 129,00

kr. 103,20



Madrid Pocket, Lonely Planet (8th ed. Feb. 25)

ISBN 9781837583577

Lonely Planet's Pocket Madrid is your guide to the city's best experiences and local life - neighbourhood by neighbourhood. Inside Lonely Planet's Pocket Madrid: Full-colour maps and travel photography throughout. Highlights and itineraries help you tailor a trip to your personal needs and interests. Insider tips to save time and money and get around like a local, avoiding crowds and trouble spots. Essential info at your fingertips - hours of operation, phone numbers, websites, transit tips, prices. Honest reviews for all budgets - eating, sightseeing, going out, shopping, hidden gems that most guidebooks miss. Convenient pull-out Madrid map (included in print version), plus over 21 colour neighbourhood maps. User-friendly layout with helpful icons, and organised by neighbourhood to help you pick the best spots to spend your time.

kr. 129,00

kr. 103,20



Valencia Pocket, Lonely Planet (5th ed. Feb. 25)

ISBN 9781837583324

Lonely Planet's Pocket Valencia is your guide to the city's best experiences and local life - neighbourhood by neighbourhood. Inside Lonely Planet's Pocket Valencia: Full-colour maps and travel photography throughout. Highlights and itineraries help you tailor a trip to your personal needs and interests. Insider tips to save time and money and get around like a local, avoiding crowds and trouble spots. Essential info at your fingertips - hours of operation, phone numbers, websites, transit tips, prices. Honest reviews for all budgets - eating, sightseeing, going out, shopping, hidden gems that most guidebooks miss. Convenient pull-out Valencia map (included in print version), plus over 15 colour neighbourhood maps. User-friendly layout with helpful icons, and organised by neighbourhood to help you pick the best spots to spend your time.

kr. 129,00

kr. 103,20



MICHELIN

France 2025, Michelin National Map 721

ISBN 9782067264892

Updated annually, the best selling MICHELIN National Map France (map 721) will give you an overall picture of your journey in France thanks to its clear and accurate mapping scale 1/1,000,000. Our map will help you easily plan your safe and enjoyable journey in France thanks to a comprehensive key, a complete name index as well a clever time & distance chart. Michelin's driving information will help you navigate safely in all circumstances. In addition, MICHELIN National Map France is cross-referenced with the famous MICHELIN Green Guide highlighting destinations worth stopping for! With MICHELIN National Maps, find more than just your way!

kr. 110,00

kr. 88,00



France Northeastern 2025, Michelin National Map 707

ISBN 9782067265257

MICHELIN National Map northeastern France will give you an overall picture of your journey thanks to its clear and accurate mapping scale 1:500.000. Our map will help you easily plan your safe and enjoyable journey in northeastern France thanks to a comprehensive key, a complete name index as well a clever time & distance chart. Michelin's driving information will help you navigate safely in all circumstances. In addition, MICHELIN National Map northeastern France is cross-referenced with the famous MICHELIN Green Guide highlighting destinations worth stopping for! With MICHELIN National Maps, find more than just your way!

kr. 110,00

kr. 88,00



France Northwest 2025, Michelin National Map 706

ISBN 9782067265240

Updated annually, MICHELIN National Map Northwestern France 706 will give you an detailed picture of your journey from Amiens to Brest and La Rochelle to Clermont-Ferrand thanks to its clear and accurate mapping scale 1/500,000. Our map will help you easily plan your safe and enjoyable journey in the southwestern parts of France thanks to a comprehensive key, a complete name index as well a clever time & distance chart. Michelin's driving information will help you navigate safely in all circumstances. Furthermore this map features zoom on major cities and towns as well as QR codes to the complete your journey with ViaMichelin. This map includes tourist sights, scenic route and is cross-referenced with the famous MICHELIN Green Guide highlighting destinations worth stopping for!

kr. 110,00
kr. 88,00




France Route Planning 2025, Michelin National Map 726

ISBN 9782067264922

Updated annually, MICHELIN National Map France Route Planning (map 726) will give you an overall picture of your journey thanks to its clear and accurate mapping scale 1/1 000 000. Our map will help you easily plan your safe and enjoyable journey in France thanks to a comprehensive key, a complete name index as well a clever time & distance chart. Michelin's driving information will help you navigate safely in all circumstances. In addition, MICHELIN National Map France Route Planning includes information on service stations and areas so that you can have enjoyable break during your journey! With MICHELIN National Maps, find more than just your way!

kr. 110,00
kr. 88,00



France Southeastern 2025, Michelin National Map 709

ISBN 9782067265271

MICHELIN National Map Southeastern France will give you an overall picture of your journey thanks to its clear and accurate mapping scale 1:500.000. Our map will help you easily plan your safe and enjoyable journey in Southeastern France thanks to a comprehensive key, a complete name index as well a clever time & distance chart. Michelin's driving information will help you navigate safely in all circumstances. In addition, MICHELIN National Map Southeastern France is cross-referenced with the famous MICHELIN Green Guide highlighting destinations worth stopping for! With MICHELIN National Maps, find more than just your way!

kr. 110,00
kr. 88,00



France Southwestern 2025, Michelin National Map 708

ISBN 9782067265264

MICHELIN National Map Southwestern France will give you an overall picture of your journey thanks to its clear and accurate mapping scale 1:500.000. Our map will help you easily plan your safe and enjoyable journey in Southeastern France thanks to a comprehensive key, a complete name index as well a clever time & distance chart. Michelin's driving information will help you navigate safely in all circumstances. In addition, MICHELIN National Map Southeastern France is cross-referenced with the famous MICHELIN Green Guide highlighting destinations worth stopping for! With MICHELIN National Maps, find more than just your way!

kr. 110,00
kr. 88,00



Great Britain & Ireland 2025: Mains Roads Atlas

ISBN 9782067266544

Full of practical features, the Michelin Road Atlas Great Britain & Ireland is the perfect companion for your everyday journey and holiday planning. Updated every year, it gives you clear and accurate information for a safe and enjoyable journey thanks to a detailed mapping scale of 1/300 000. The route planner as well as the time and distance charts will help you plan and optimise your journey. Michelin's safety alerts warn you about dangerous driving areas, such as steep hills, level crossing as well as risk zone subject to tighter speed check. The Michelin Great Britain and Ireland road atlas also shows tourist sights, leisure facilities, as well as scenic routes so that you can make the most of your journey.

kr. 169,00

kr. 135,20



Michelin Germany Blad 541: Germany Northwest 1:350.000

ISBN 9782067183544

15. udgave 2019. Michelin's regionalkort indeholder praktiske informationer til en problemfri rejse. De viser tydeligt primære og sekundære veje og naturskønne ruter. Administrative grænser, detaljeret register, køretids- og afstandstabeller, indsatte bykort, tankstationer, advarsler om farlige trafikforhold og rasteplasser. Målestok 1:350.000.

kr. 96,00

kr. 76,80



BRADT TRAVEL GUIDES

Slovenia, Bradt Travel Guide (3rd ed.)

ISBN 9781784777050

Slovenia has emerged as a serious year-round tourist destination that combines captivating city breaks in the capital Ljubljana with stellar outdoor activities in varied, wildlife-rich landscapes. Widely renowned as a world leader in green tourism and sustainable development, Slovenia showcases many of Europe's finest elements in an area roughly the size of Wales.

kr. 275,00

kr. 220,00



ROTHER

Madeira: The finest levada and mountain walks, Rother Walking Guide (13th ed. 2025)

ISBN 9783763348466

Every island thrives on its clichés. The name Madeira stands for a heavy drop of wine which might have had its time a long time ago, yet is still praised by many a connoisseur. The island's all-year-round mild climate helped Madeira be awarded the decorative suffix »floating floral island in the Atlantic«. Bird of paradise and torch lilies, daisies and hydrangea leave no doubt: Madeira is rich in flowers like no other island.

kr. 190,00

kr. 152,00



ROUGH GUIDES

Argentina, Rough Guide (8th ed. Feb. 25)

ISBN 9781835291689

Ideal for independent travellers, this guidebook to Argentina, written by destination experts, combines must-see sights with hidden gems and offers essential tips for both planning and on-the-ground adventures. It's sustainably printed to ensure environmental responsibility.

kr. 275,00

kr. 220,00




Brittany and Normandy, Rough Guide (15th ed. Feb. 25)

ISBN 9781835291764

Ideal for independent travellers, this guidebook to Brittany and Normandy, written by destination experts, combines must-see sights with hidden gems and offers essential tips for both planning and on-the-ground adventures. It's sustainably printed to ensure environmental responsibility.

kr. 245,00

kr. 196,00



Crete, Rough Guide (13th ed. Feb. 25)

ISBN 9781835291672

Ideal for independent travellers, this guidebook to Crete, written by destination experts, combines must-see sights with hidden gems and offers essential tips for both planning and on-the-ground adventures. It's sustainably printed to ensure environmental responsibility.

kr. 235,00

kr. 188,00




Ecuador & the Galapagos, Rough Guide (8th ed.)

ISBN 9781835290668

Ideal for independent travellers, this guidebook to Ecuador and the Galapagos, written by destination experts, combines must-see sights with hidden gems and offers essential tips for both planning and on-the-ground adventures. It's sustainably printed to ensure environmental responsibility.

kr. 260,00

kr. 208,00



Guatemala, Rough Guide (8th ed.)

ISBN 9781835290675

Ideal for independent travellers, this guidebook to Guatemala, written by destination experts, combines must-see sights with hidden gems and offers essential tips for both planning and on-the-ground adventures. It's sustainably printed to ensure environmental responsibility.

kr. 245,00

kr. 196,00


Ireland, Rough Guide (14th ed. Feb. 25)

ISBN 9781835290484

Inside this Ireland travel book, you'll find: Practical information - tips on how to get there and get around, use public transport, beat the crowds, save time and money, travel responsibly and more. Expert recommendations - insider advice on where to eat, drink, and stay, alongside tips for nightlife and outdoor activities. Seasonal tips - when to go to Ireland, climate details, and festival highlights to plan your perfect trip.

kr. 260,00

kr. 208,00


Korea, Rough Guide (5th ed.)

ISBN 9781835290408

Ideal for independent travellers, this guidebook to Korea, written by destination experts, combines must-see sights with hidden gems and offers essential tips for both planning and on-the-ground adventures. It's sustainably printed to ensure environmental responsibility.

kr. 245,00

kr. 196,00


Laos, Rough Guide (7th ed.)

ISBN 9781835291627

This Laos guidebook is perfect for independent travellers planning a longer trip. It features all of the must-see sights and a wide range of off-the-beaten-track places. It also provides detailed practical information on preparing for a trip and what to do on the ground. And this Laos travel guidebook is printed on paper from responsible sources, and verified to meet the FSC's strict environmental and social standards.

kr. 245,00

kr. 196,00


Yorkshire, Rough Guide (5th ed.)

ISBN 9781835290583

This Yorkshire guidebook is perfect for independent travellers planning a longer trip. It features all of the must-see sights and a wide range of off-the-beaten-track places. It also provides detailed practical information on preparing for a trip and what to do on the ground. And this Yorkshire travel guidebook is printed on paper from responsible sources, and verified to meet the FSC's strict environmental and social standards.

kr. 245,00

kr. 196,00



MINI ROUGH GUIDES

Barcelona, Mini Rough Guide (1st. ed.)

ISBN 9781835291634

This mini pocket Barcelona travel guidebook is perfect for travellers looking for essential information about Barcelona. It provides details on key places and main attractions, along with a selection of itineraries, recommendations for restaurants and top tips on how to make the most of your trip. It's sustainably printed to ensure environmental responsibility.

kr. 115,00

kr. 92,00




Bologna, Mini Rough Guide (2nd ed. Feb. 25)

ISBN 9781835291702

This mini pocket Bologna travel guidebook is perfect for travellers looking for essential information about Bologna. It provides details on key places and main attractions, along with a selection of itineraries, recommendations for restaurants and top tips on how to make the most of your trip. It's sustainably printed to ensure environmental responsibility.

kr. 115,00

kr. 92,00



Dubai, Mini Rough Guide (1st. ed.)

ISBN 9781835291665

This mini pocket Dubai travel guidebook is perfect for travellers looking for essential information about Dubai. It provides details on key places and main attractions, along with a selection of itineraries, recommendations for restaurants and top tips on how to make the most of your trip. It's sustainably printed to ensure environmental responsibility.

kr. 115,00

kr. 92,00



Dublin, Mini Rough Guide (2nd ed.)

ISBN 9781835291641

This mini pocket Dublin travel guidebook is perfect for travellers looking for essential information about Dublin. It provides details on key places and main attractions, along with a selection of itineraries, recommendations for restaurants and top tips on how to make the most of your trip. It's sustainably printed to ensure environmental responsibility.

kr. 115,00

kr. 92,00



Istanbul and the Aegean Coast, Mini Rough Guide (1st. ed. Feb. 25)

ISBN 9781835292730

This mini pocket Istanbul and the Aegean Coast travel guidebook is perfect for travellers looking for essential information about Istanbul and the Aegean Coast. It provides details on key places and main attractions, along with a selection of itineraries, recommendations for restaurants and top tips on how to make the most of your trip. It's sustainably printed to ensure environmental responsibility.

kr. 115,00

kr. 92,00



Lanzarote and Fuerteventura, Mini Rough Guide (2nd ed. Feb. 25)

ISBN 9781835291719

This mini pocket Lanzarote and Fuerteventura travel guidebook is perfect for travellers looking for essential information about Lanzarote and Fuerteventura. It provides details on key places and main attractions, along with a selection of itineraries, recommendations for restaurants and top tips on how to make the most of your trip. It's sustainably printed to ensure environmental responsibility.

kr. 115,00

kr. 92,00



Marrakesh, Mini Rough Guide (1st ed. Feb. 25)

ISBN 9781835292723

This mini pocket Marrakesh travel guidebook is perfect for travellers looking for essential information about Marrakesh. It provides details on key places and main attractions, along with a selection of itineraries, recommendations for restaurants and top tips on how to make the most of your trip. It's sustainably printed to ensure environmental responsibility.

kr. 115,00

kr. 92,00


Montenegro, Mini Rough Guide (1st ed. Feb. 25)

ISBN 9781835291696

This mini pocket Montenegro travel guidebook is perfect for travellers looking for essential information about Montenegro. It provides details on key places and main attractions, along with a selection of itineraries, recommendations for restaurants and top tips on how to make the most of your trip. It's sustainably printed to ensure environmental responsibility.

kr. 115,00

kr. 92,00


Prague, Mini Rough Guide (1st ed.)

ISBN 9781835290514

This mini pocket Prague travel guidebook is perfect for travellers looking for essential information about Prague. It provides details on key places and main attractions, along with a selection of itineraries, recommendations for restaurants and top tips on how to make the most of your trip. It's sustainably printed to ensure environmental responsibility.

kr. 115,00

kr. 92,00


Salzburg, Mini Rough Guide (1st. ed.)

ISBN 9781835290521

This mini pocket Salzburg travel guidebook is perfect for travellers looking for essential information about Salzburg. It provides details on key places and main attractions, along with a selection of itineraries, recommendations for restaurants and top tips on how to make the most of your trip. It's sustainably printed to ensure environmental responsibility.

kr. 115,00

kr. 92,00




Tallinn, Mini Rough Guide (1st ed. Feb. 25)

ISBN 9781835291849

This mini pocket Tallinn travel guidebook is perfect for travellers looking for essential information about Tallinn. It provides details on key places and main attractions, along with a selection of itineraries, recommendations for restaurants and top tips on how to make the most of your trip. It's sustainably printed to ensure environmental responsibility.

kr. 115,00

kr. 92,00


POCKET ROUGH GUIDES
Berlin Pocket, Rough Guide (6th ed.)

ISBN 9781835290637

This pocket-sized Berlin guidebook, written by Rough Guides experts, is perfect for short trips. Portable and complete with a pull-out map, it's sustainably printed to support environmental responsibility.

kr. 145,00

kr. 116,00


SUNFLOWER
Costa Blanca, Landscapes of (6th ed. Jan. 25)

ISBN 9781856915656

The go-to Costa Blanca travel guide for discovering the best walks and car tours. Inside the Sunflower Costa Blanca guide book you'll find: 75 long and short walks for all ages and abilities - each walk is graded so you can easily match your ability to the level of walk. Topographical walking maps - give you a clear sense of the surrounding terrain with a scale of 1:50 000. Free downloadable gps tracks - for the techies. Satnav guidance to walk starts - for motorists. 5 car tours and fold-out touring map - for easy reference on your tour. Strolls to idyllic picnic spots - enjoy our recommendations for where to picnic along the way. Timetables for public transport - ideal if you want to link two walks or avoid hiring a car on your holiday. Online update service - for the latest information. Includes Benidorm, Alicante and Denia town plans. The Sunflower Costa Blanca guide is indispensable for hiking in Costa Blanca or seeing Costa Blanca by car.

kr. 239,00

kr. 191,20

