

LONELY PLANET

Dublin City Map, Lonely Planet

ISBN 9781787018211

Durable and waterproof. Easy-fold format and convenient size. Handy slipcase. Full colour and easy to use. Extensive street and site index. Images and information about top city attractions. Handy transport maps. Walking tour routes. Practical travel tips and directory. Itinerary suggestions. Covers City Centre, Merrion Square, Temple Bar, Kilmainham, the Liberties, North of the Liffey, Phoenix Park, Docklands.

 kr. 89,00
kr. 71,20


Games on the Go Activity Book, Lonely Planet (1st ed. Apr. 24)

ISBN 9781837582211

The ultimate on-the-go activity book that's packed with over 100 travel-themed games for curious minds who enjoy pencil to paper challenges. From road trip bingo to search-and-find pictures; true or false quizzes to mind-bending mazes; this book makes the ultimate companion for kids who love to solve puzzles and keep their minds busy.

 kr. 129,00
kr. 103,20


Icelandic Fast Talk, Lonely Planet (2nd ed. Apr. 24)

ISBN 9781787015586

Although you can get by in Iceland without speaking the language, knowing just a few essential phrases can help you make friends, enjoy service with a smile, and discover richer, more rewarding travel experiences. Fast Talk Icelandic is the concise language guide that is guaranteed to get you talking with confidence.

 kr. 59,00
kr. 47,20


Lonely Planet Planning Map: Canada, Lonely Planet (2nd ed. Apr. 24)

ISBN 9781787016712

Durable and waterproof, with a handy slipcase and an easy-fold format, Lonely Planet's Canada Planning Map is your conveniently-sized passport to traveling with ease. With this easy-to-use, full color navigation tool in your back pocket, you can truly get to the heart of Canada, so begin your journey now!

 kr. 89,00
kr. 71,20


Lonely Planet Planning Map: France

ISBN 9781787015708

Durable and waterproof, with a handy slipcase and an easy-fold format, Lonely Planet's France City Map is your conveniently sized passport to travelling with ease. Get more from your map and your trip with images and information about top city attractions, walking tour routes, transport maps, itinerary suggestions, an extensive street and site index, and practical travel tips and directory. With this easy-to-use, full-colour navigation tool in your back pocket, you can truly get to the heart of France, so begin your journey now!

 kr. 89,00
kr. 71,20


Lonely Planet Planning Map: Ireland

ISBN 9781787015814

Durable and waterproof, with a handy slipcase and an easy-fold format, Lonely Planet's Ireland Planning Map is your essential navigation tool. This full-colour map features accompanying images and information about top attractions, itinerary suggestions, a transport guide, themed lists and practical travel tips. Durable and waterproof. Convenient size. Handy slipcase. Full colour and easy to use.

kr. 89,00

kr. 71,20



Lonely Planet Planning Map: Thailand

ISBN 9781787017818

Durable and waterproof, with a handy slipcase and an easy-fold format, Lonely Planet's Thailand Planning Map is your essential navigation tool. This full-colour map features accompanying images and information about top attractions, itinerary suggestions, a transport guide, themed lists and practical travel tips.

kr. 89,00

kr. 71,20



Norwegian Fast Talk, Lonely Planet (2nd ed. Apr. 24)

ISBN 9781787015623

Although you can get by in Norway without speaking the language, knowing just a few essential phrases can help you make friends, enjoy service with a smile, and discover richer, more rewarding travel experiences. Fast Talk Norwegian is the concise language guide that is guaranteed to get you talking with confidence.

kr. 59,00

kr. 47,20



Tokyo, Lonely Planet (14th ed. Apr. 24)

ISBN 9781838693756

- Discover Tokyo's most popular experiences and best kept secrets - neighbourhood by neighbourhood - from chowing down sushi at Toyosu Market to visiting Tokyo's oldest temple, Sensō-ji, and hiking up picturesque Takao-san on the outskirts of the metropolis. Build a trip to remember with Lonely Planet's Tokyo travel guide: Our classic guidebook format provides you with the most comprehensive level of information for planning trips of 1- 2 weeks or more

kr. 249,00

kr. 199,20



Under the Stars Camping Australia and New Zealand, Lonely Planet (1st ed. Apr. 24)

ISBN 9781837581733

Featuring over 200 of the best campsites, huts, glamping, and bush camping spots in Australia and New Zealand for the ultimate nature-based escape. Each of the 9 regional chapters highlight the top locations for camping, glamping, or cabin-style accommodation, as well as essential information on the rules and regulations of free camping, safety considerations, and where to buy camping supplies locally.

kr. 329,00

kr. 263,20



MICHELIN

Guide Michelin France: Restaurants & Hébergements

ISBN 9782067264328

The MICHELIN Guide France is carefully researched, with objective recommendations to numerous restaurants & hotels. Anonymous inspectors use the famed Michelin star rating system to create an extensive selection of great places to eat for all budgets. Recommendations to 3,600 delicious restaurants & 700 hotels. From Starred to highly recommended restaurants traditional or starred restaurants for a special occasion.

kr. 299,00

kr. 239,20



BRADT TRAVEL GUIDES

Orkney, Bradt Travel Guide (2nd ed.)

ISBN 9781804690963

Bradt's guidebook combines all the practical details a traveller could need (when to visit, suggested itineraries, local culture, accommodation, and where to eat and drink) together with insightful background that ranges from geography and geology to architecture and archaeology, plus significant coverage of wildlife. Comprising 70 islands, of which just 19 are inhabited, Orkney is extraordinary.

kr. 245,00

kr. 196,00



Romania: Transylvania, Bradt Travel Guide (4th ed.)

ISBN 9781784777241

Transylvania (the 'land beyond the forest') is a wild, wooded, intensely romantic region, filled with mountains and gorges, myths and legends, dragons, bears, wolves - and vampires. Bram Stoker called it 'one of the wildest and least-known parts of Europe', a description remaining true today. Comprehensive chapter-per-county coverage caters for the diverse range of interests, from city breaks to rural escapes, skiing to wildlife-watching.

kr. 275,00

kr. 220,00



CICERONE

Walking in the Bernese Oberland - Jungfrau Region: 50 day walks in Grindelwald, Wengen, Lauterbrunnen and Mürren

ISBN 9781786311146

A guidebook to 50 day walks in Switzerland's Bernese Oberland. Exploring the dramatic scenery of the Jungfrau region the walks are suitable for beginner and experienced walkers alike and cover Grindelwald, Wengen, Lauterbrunnen Valley and Murren. Walks range from 5 to 23km (3-14 miles) in length and can be enjoyed in 1-10 hours. Each walk is graded to allow you to select the most suitable routes for your ability. Many also take advantage of the widespread public transport and lifts around the Bernese Oberland to provide options for walks at a higher altitude.

kr. 249,00

kr. 199,20



FREYTAG & BERNDT

Island - Iceland Road & Leisure Atlas

ISBN 9783707922301

Atlas over Island i målestokken 1:150.000. Dette atlas giver en grundig infomation om vejunderlag, seværdigheder, campingpladser og indeholder også diverse bykort. Med det omfangsrige stikordsregister (med postnumre) finder du hurtigt frem til din næste destination. Afstandstabel.

kr. 359,00

kr. 287,20



JONGLEZ

Secret Belfast (2nd ed.)

ISBN 9782361957131

Let Secret Belfast guide you around the unusual and unfamiliar. Step off the beaten track with this fascinating Belfast guide book, now in its 2nd edition. Featuring over 20 new locations, our local experts will show you the well-hidden treasures and hidden places of this amazing city. Featuring over 160 unusual and unfamiliar places, this Secret Belfast guide is ideal for local inhabitants, curious visitors and arm-chair travellers alike.

kr. 199,00

kr. 159,20



MOON HANDBOOKS (AVALON)

Azores, Moon (2nd ed.)

ISBN 9781640499942

Experience the breath taking and unspoiled islands that await just a short hop from mainland Portugal with Moon Azores. Inside you'll find: Strategic, flexible itineraries for exploring individual islands or combining them into a longer trip, with coverage of Porto and Lisbon. The top outdoor adventures. Full-colour photos and detailed maps throughout. Background information on the landscape, history, and cultural customs of the islands.

kr. 298,00

kr. 238,40



Norway, Moon Handbooks (3rd ed.)

ISBN 9781640497580

From majestic fjords and mountains to fairy tale towns and picturesque harbours, Norway is one of a kind. Inside you'll find: Flexible itineraries including a two week 'Best of Norway', a long weekend in Oslo, a Lofoten road trip, and more. Outdoor adventures. Must-see highlights and unique experiences. Detailed maps and full-color, vibrant photos throughout. Focused coverage of Oslo, Bergen, Stavanger and Southern Norway, Alesund, the Lofoten Isles, and more.

kr. 298,00


kr. 238,40



Olympic Peninsula: With Olympic National Park, Moon (5th ed. Apr. 24)

ISBN 9781640499980


Charming small towns, verdant rainforests, rocky coastline, and mountain meadows: experience the surreal beauty and endless adventure of the Pacific Northwest with Moon Olympic Peninsula. Inside you'll find: Flexible itineraries, from a weekend in Olympic National Park to a weeklong tour of the peninsula. Must-see highlights and unique experiences. With Moon Olympic Peninsula's practical tips and expert advice, you can plan your trip your way.

 kr. 279,00
kr. 223,20


Paris Walks, Moon (3rd ed.)

ISBN 9798886470222


Experience the City of Lights like a local: on foot! Stroll along cobblestone alleys and grand boulevards, discover chic restaurants and trendy shops, and bask in la vie Parisienne with Moon Paris Walks.

 kr. 145,00
kr. 116,00


Road Trip USA: Cross-Country Adventures on America's Two-Lane Highways, Moon (10th ed.)

ISBN 9798886470185

Criss-cross the country on America's two-lane highways, the ultimate guide to the classic road trip. Mile-by-mile highlights celebrating the best of Americana, including roadside curiosities, parks, diners, and the local history and personality that makes each small town and big city unique. Over 125 driving maps covering more than 35,000 miles (56,000 km) of two-lane American blacktop. Full-colour photos and illustrations of America both then and now. Insight into the great American road trip, as well as resources, history, and fun facts along the way.

 kr. 360,00
kr. 288,00


Rome, Florence & Venice, Moon (4th ed.)

ISBN 9798886470109

Experience world-famous art, stroll romantic streets, and savour the flavours of Italy's top cities. Flexible itineraries for 1 to 5 days in Rome, Florence, and Venice that can be combined into a longer trip. Strategic advice for foodies, art lovers, history buffs, and more. Full-colour photos and detailed maps throughout. Background information on the landscape, history, and cultural customs of each city. Handy tools such as visa information, an Italian phrasebook, and tips for travelling with children or as a senior.

 kr. 245,00
kr. 196,00


San Juan Islands, Moon (7th ed.)

ISBN 9798886470048

Escape to evergreen forests, rocky shorelines, and the glittering sea with Moon San Juan Islands. Inside you'll find: Flexible itineraries like a 10-day best of the islands and a weeklong family camping trip, with coverage of gateway towns such as Anacortes, Whidbey Island, and Bellingham, plus nearby Seattle. Unique experiences and can't-miss sights. Thorough information on the landscape, climate, wildlife, and history.

 kr. 298,00
kr. 238,40


ROUGH GUIDES


Brazil, Rough Guide (10th ed. Apr 24)

ISBN 9781839059902

This Brazil guidebook is perfect for independent travellers planning a longer trip. It features all of the must-see sights and a wide range of off-the-beaten-track places. It also provides detailed practical information on preparing for a trip and what to do on the ground. This Brazil guidebook covers: Rio de Janeiro, Minas Gerais and Espirito Santo, Bahia, The Northeast, The Amazon, Brasilia and the Planalto Central, Mato Grosso and Mato Grosso do Sul, Sao Paulo, The South.

kr. 290,00

kr. 232,00




Lake District, Rough Guide (9th ed. Apr 24)

ISBN 9781839058684

This Lake District guidebook is perfect for independent travellers planning a longer trip. It features all of the must-see sights and a wide range of off-the-beaten-track places. It also provides detailed practical information on preparing for a trip and what to do on the ground. This Lake District guidebook covers: Windermere, Grasmere and the central fells, Coniston Water, Hawkshead and the south, Keswick, Derwent Water and the north, the western fells and valleys, Ullswater, out of the National Park

235,00

kr. 188,00



SUNFLOWER


Jersey, Sunflower Walking Guide (7th ed. Apr 24)

ISBN 9781856915595

Inside the Sunflower Jersey guide book you'll find: 25 long and short walks for all ages and abilities - each walk is graded so you can easily match your ability to the level of walk. Topographical walking maps - give you a clear sense of the surrounding terrain. Free downloadable gps tracks - for the techies. 2 car tours and fold-out touring map. Timetables for public transport. Online update service for the latest information. Includes St Helier town plan.

kr. 168,00

kr. 134,40



TRAILBLAZER


Glyndwr's Way: Knighton to Welshpool, Trailblazer Walking Guide (1st ed.)

ISBN 9781912716326

Brand new title in the Trailblazer British Walking Guide series covering the 135-mile National Trail in Wales. Follow in the footsteps of Owain Glyndwr, the Welsh prince who led a rebellion against the English in 1400. Traversing a range of open farmland and forest, it links with another National Trail, Offa's Dyke Path, at its start in Knighton and end in Welshpool.

kr. 229,00

kr. 183,20



**South Downs Way: Winchester to Eastbourne &
Eastbourne to Winchester, Trailblazer (8th ed Apr 24)**

ISBN 9781912716470

All the information you need to walk the South Downs Way. Trailblazer's guide to South Downs Way shows the route in both directions from Winchester to Eastbourne and from Eastbourne to Winchester. This handy, pocket size South Downs Way guide includes: 82 Maps in two-colour style - 60 large-scale walking maps - 1:20,000 (3-1/8 inches to 1 mile), 11 town plans, 10 stage maps with trail profiles showing hills and descents, and 2 overview maps.

kr. 219,00

kr. 175,20

